



International Federation of Surveyors
Fédération Internationale des Géomètres
Internationale Vereinigung der Vermessungsingenieure

Winds of Change: The Public Spatial Information Sector in Europe

Gerhard MUGGENHUBER
Vice-Chair of International Relations at BEV



TS 52 - GSDI - FIG Spatial Information Contributing to e-Governance

Contents

- Policy level
 - EU-Directives
 - Initiatives
 - Programmes
- Organizational level
- Operational level
 - Geo-Tools
 - Geo-Applications
 - Geo-Data
 - e-survey, e-transfer



Munich, Oct.2006

Gerhard MUGGENHUBER

TS 52: winds of change

Policy level

- EU-Directives: PSI, INSPIRE
- Initiatives: e-Government
- Programmes
 - e-Content-Plus
 - eEN: transEuropean e-services of social or economic interest
 - Twinning



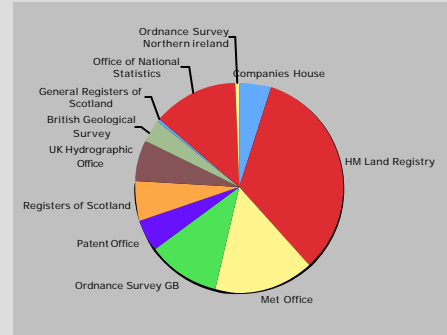
Munich, Oct.2006

Gerhard MUGGENHUBER

TS 52: winds of change

UK: Turnover of PSI providers

Annual turnover of the UK PSI providers in 2004: Total Euro 1.5 billion



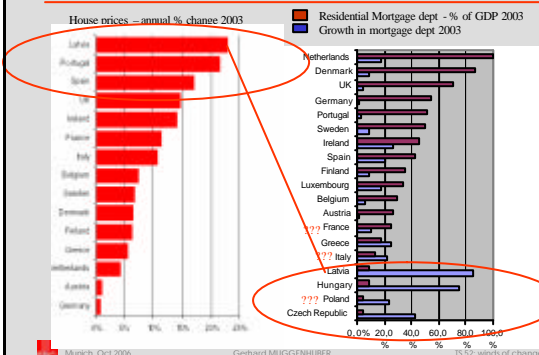
Munich, Oct.2006

Gerhard MUGGENHUBER

TS 52: winds of change

Booming Mortgage Market

Does PSI react on the changing demand of the market?



Munich, Oct.2006

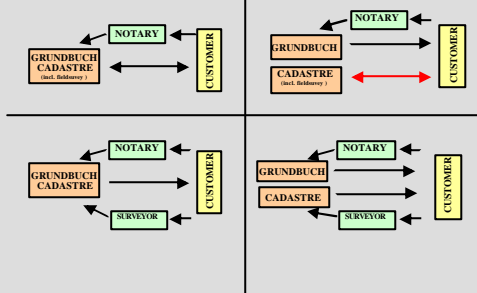
Gerhard MUGGENHUBER

TS 52: winds of change

Organizational level

Models of Land Administration

PPP - single / double system



Munich, Oct.2006

Gerhard MUGGENHUBER

TS 52: winds of change

Organizational level: NGOs

- EuroGeographics and PCC
- CLGE and GE
- WPLA
- European Land Registry Association (ELRA)



Munich, Oct.2006

Gerhard MUGGENHUBER

TS 52: winds of change

EuroGeographics (EG) - Challenges

- *many good ideas, but un-coordinated*
- *danger of not having 'interoperability among NMCAs*
- *risk to 'reinvent the wheel' for each new project/activity*
- *missing interest in learning from each other*
- *Resources and skills not tuned with ideas*
- *Vision - mission - coordination:*
 - *Uncertainty as to what exactly has to be done,*
 - *how it fits with other activities*



Munich, Oct.2006

Gerhard MUGGENHUBER

TS 52: winds of change

Operational level

- **Geo-Tools**
 - geo-industry – expert groups – mass user
 - Experts systems → black box for everybody (Public Registers, GNSS,...)
- **Geo-Applications**
 - Non-profit Infrastructure – service – business (Google -Earth)
 - GNSS - Reference stations
 - e-survey, e-transfer: (NZ: 48% of all surveys / 30% of all e-dealing were lodged electronically)
 - GEOCOMPASS - a GIS map-based geo-navigational Internet service for tourism
- **Geo-Data**



Munich, Oct.2006

Gerhard MUGGENHUBER

TS 52: winds of change

Conclusions

- EuroGeographics as voice of NMCAs is doing a lot for building up the framework for SDI - they contribute to e-government.
- Public sector provides sustainable service
- Private sector is more flexible
- Business models and pricing in the public sector are under development (INSPIRE)
- EU-new member states have been more innovative in applying for EU-funds supporting SDI.



Munich, Oct.2006

Gerhard MUGGENHUBER

TS 52: winds of change

Recommendation

- NMCAs have to promote their achievement under their umbrella of EuroGeographics.
- NMCAs have to raise EU -funds for achieving innovation in SDI-services.
- Public sector has to increase cross-institutional communication, cooperation and knowledge sharing.
 - Cooperation within governmental sector
 - Cooperation with data producer (private, local level, Cooperation among NCMAs)
- Public sector has to use expectations as a trigger



Munich, Oct.2006

Gerhard MUGGENHUBER

TS 52: winds of change