

Fit-for-Purpose



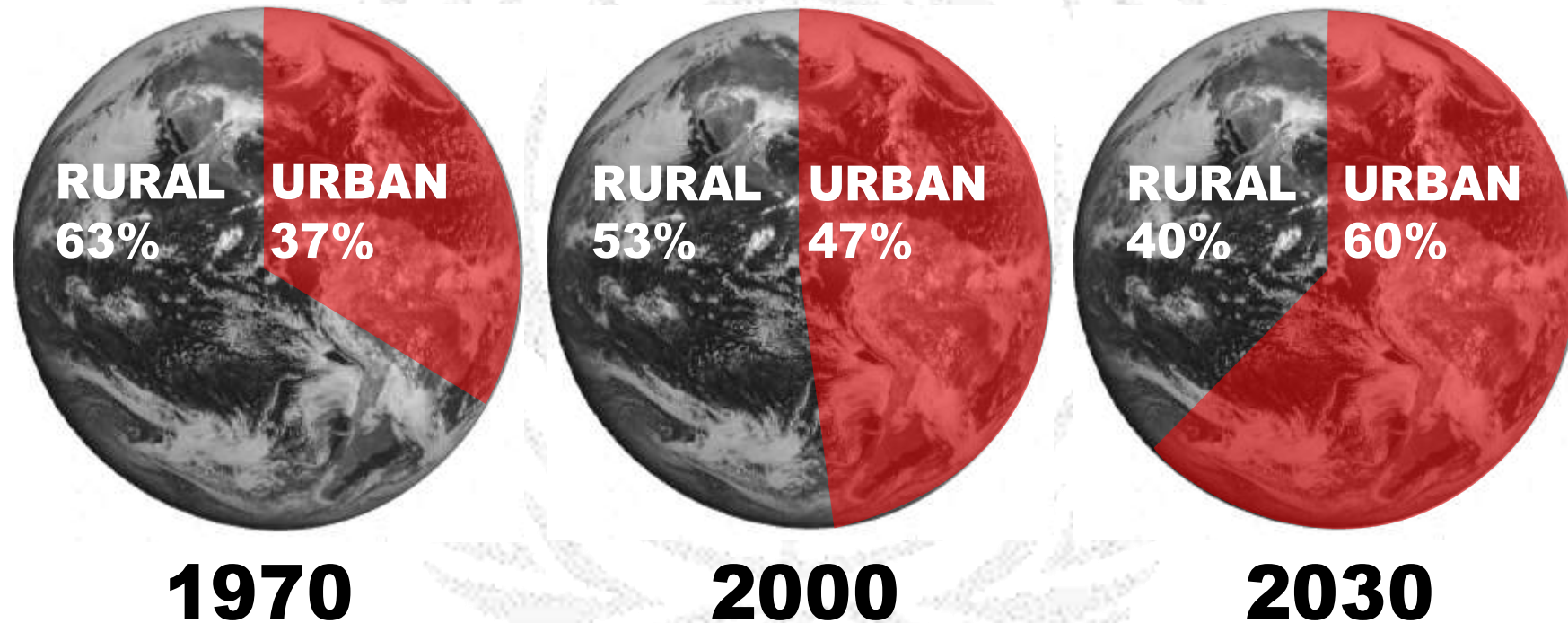
Mika-Petteri Törhönen

Lead Land Administration Specialist
The World Bank



Global Trends: Climate Change

Global Trends: Urbanization




+ 2 billion new urban residents
1.2 million new km² urban area

Global Trends: Food production

Global food demand

To meet global food demand in 2050, agricultural production must be 60 percent higher by weight than in 2005.

Alexandratos and Bruinsma, 2012



F. Fiondella, IRVCCAFS

- **Increase of population**
- 2 to 3 billion by 2050
- 60% increase in agricultural production

- **Needs of...**
 - another 2 billion tons of cereals
 - another 200 million of meat
 - another 130 million of oilseeds

Global Trends: Growing Prosperity



Social, Urban, Rural and Resilience Global Practice of

Sustainable Communities

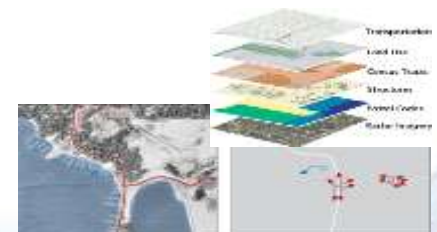


And land is at the center of it all...

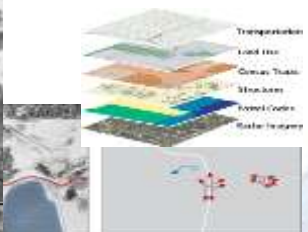
Cambodia; Participatory Land Registration



- Public Awareness
- Adjudication
- Demarcation
- Surveying



Parcel Based Land Registration in Cambodia



Land Administration Successes

World Bank Support on Land

- Recognition of **property rights**
- **Land reforms** and anti-discrimination
- **First registration** and cadastral mapping
- Digitalization and **web-based services**
- Land and geospatial records and **eGovernance**
- Sustainable **business models** for land agencies

EASTERN EUROPE AND CENTRAL ASIA

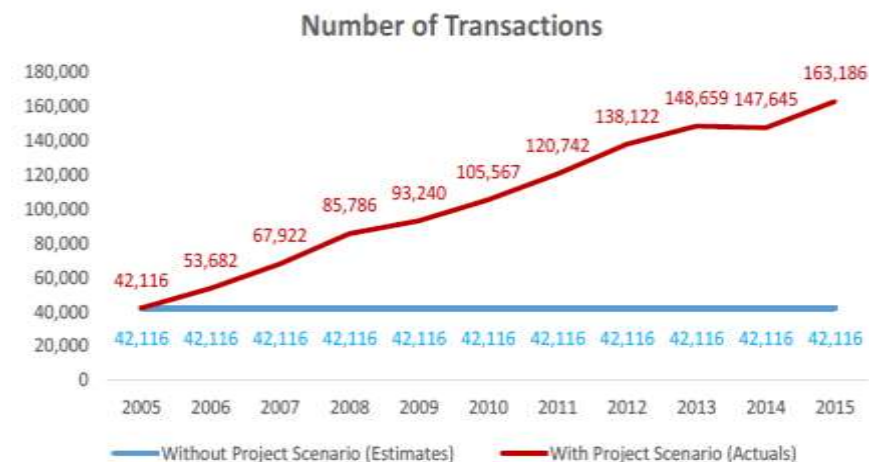
Doing Business 2016; Registering Property

1	New Zealand	11	United Arab Emirates
2	Lithuania	12	Denmark
3	Georgia	13	Armenia
4	Rwanda	14	Norway
5	Belarus	15	Iceland
6	Estonia	16	Switzerland
7	Slovak Republic	17	Taiwan, China
8	Kyrgyz Republic	18	Kazakhstan
9	Russian Federation	19	Singapore
10	Sweden	20	Finland

KYRGYZ REPUBLIC



MACEDONIA

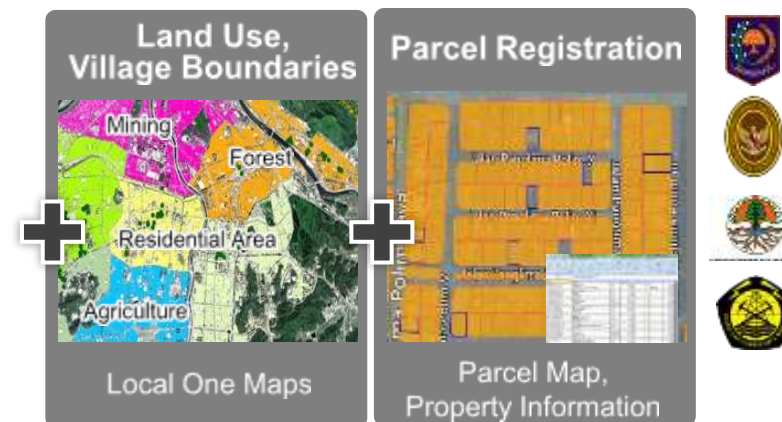


Applied Land Administration; Trends

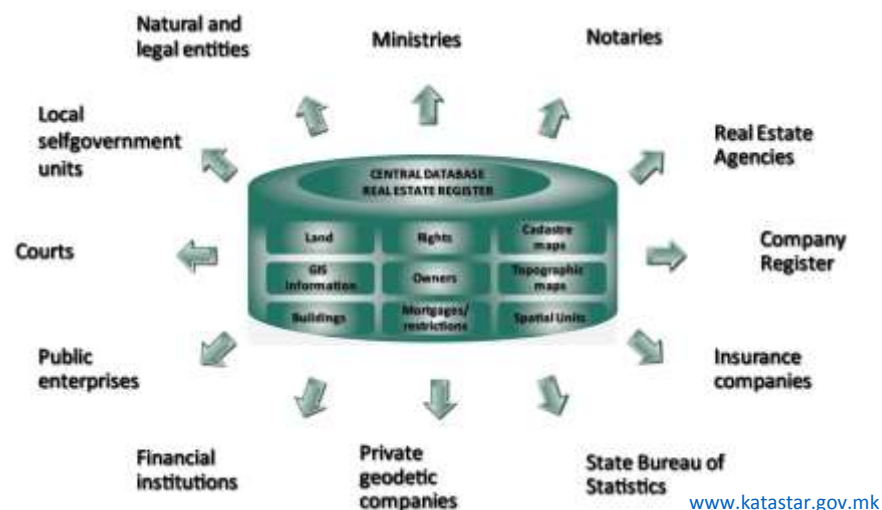
Modern Land Applications

- Register outputs produced from **interlinked public datasets**
- Digital land and geospatial records used for **mass valuation systems** for property taxes
- **State lands inventory and management** integrated to the land administration system
- One Map defined as the baseline for **environmental conservation and management**
- **Geospatial data provides the base for Early Warning Systems** and other disaster resilience.

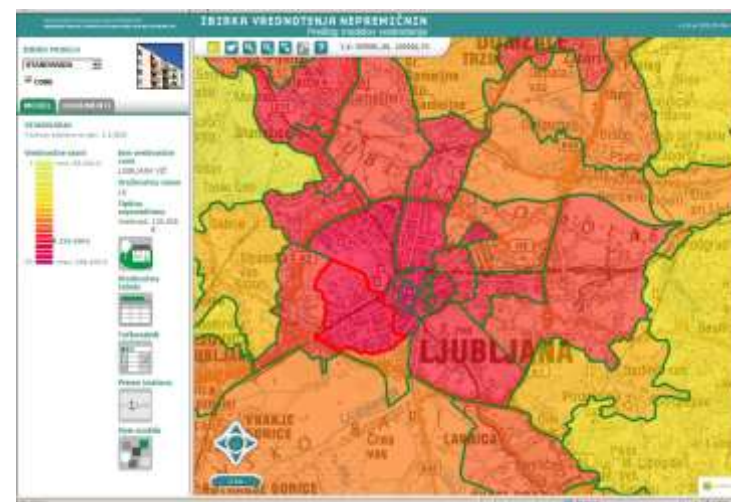
One Map on Land Use in Indonesia



Interlinked Data and Services in Macedonia



Land Records for Mass Valuation in Slovenia



OMP for Tenure, Environment and Planning



Time to Open Geospatial Data



Source: <http://www.uitp.org/>

- Capture innovation
- New businesses, jobs, growth
- Better services



MoDev East 2013 Hackathon – Geospatial Category



Fit-for-Purpose =
Solutions within Budget!



Our job is the *How*

Folks, let's be part of
the solution!