



Optech

## Key Drivers; Lidar Sensor Selection

Presented by:  
**L.G. (Jake) Jenkins**  
Director, Terrestrial Survey Division  
*Optech Incorporated*

February 2006  
*It's ALL about the SCIENCE*  
[www.optech.ca](http://www.optech.ca)

Optech

### Points of Discussion

- The Industry
- The Specifications
- The Hardware
  - Airborne Lidar Specifications
  - Specification Mix
- Scanner Types
  - Fiber Scanner
  - Rotating Polygon
  - Oscillating Mirror
- Drivers
  - Altitude
  - Beam Divergence
  - Waveform Digitizer
  - Automatic Roll Compensation
- Summary

*It's ALL about the SCIENCE*  
[www.optech.ca](http://www.optech.ca)

Optech

### The Industry

Key Non-Technical Drivers:

- Reputation
- Reliability
- Solutions / Turnkey
- Support
- Market Share
- Service
- Market Focus
- Data Processing Power
- Upgradeability
- Financial
- Leadership

*It's ALL about the SCIENCE*  
[www.optech.ca](http://www.optech.ca)

Optech

### The Customer's Search for the Best

- Most errors come from the scanner, the rangefinder, the POS, the GPS and the spot size
  - Ex. No point in superior POS accuracy without addressing scanner accuracy
- The "Best" system has minimal and "balanced" error contributions from each source
- The "Best" system is adaptable to multiple survey needs
- Programmability in laser rep rate, spot spacing, swath width, flying altitude and spot size all contribute to the "Best" system

*It's ALL about the SCIENCE*  
[www.optech.ca](http://www.optech.ca)

Optech

### The Specifications

Hardware specifications similar:

- 50 m to 3500 m (2000 m typical)
- 5 cm to 75 cm accuracy (15 cm typical)
- 20° to 75° scan (40° typical)
- 12 kHz to 125 kHz laser (~70 kHz typical)
- Most with reflectance (intensity)

*It's ALL about the SCIENCE*  
[www.optech.ca](http://www.optech.ca)

Optech The Hardware

- The 4 systems under review:
  - Optech 3100
  - Leica ALS-50
  - Toposys Falcon III
  - IGI LM5600
- Specifications summarized in GIM International article (Product Survey on Airborne Laser scanners, May 2004) and manufacturer's websites

*It's ALL about the SCIENCE*  
www.optech.ca

Optech Airborne Lidar Specifications

- Optech - ALTM3100**
  - Swath Width 60°
  - Roll Accuracy 0.005°
  - Max Alt. 3500 m
  - Laser Rate / Eff. Laser Rate 100 kHz / 97 kHz
  - Divergence 0.2 & 0.8 mrad
- Leica - ALS50**
  - Max Alt. 5000 m (Standard system – 3000 m)
  - Swath Width 75°
  - Roll Accuracy 0.005°
  - Laser Rate / Eff. Laser Rate 83 kHz / 65 kHz
  - Divergence 0.33 mrad

*It's ALL about the SCIENCE*  
www.optech.ca

Optech Airborne Lidar Specifications

- TopoSys – Falcon III**
  - Max Alt. 2500 m
  - Swath Width 20°
  - Roll Accuracy 0.01°
  - Laser Rate / Eff. Laser Rate 125 kHz / 25 kHz
  - Divergence 0.7mrad
- IGI - LM560**
  - Max Alt. 1600 m
  - Swath Width 60°
  - Roll Accuracy 0.01°
  - Laser Rate / Eff. Laser Rate 100 kHz / 66 kHz
  - Divergence 0.5 mrad

*It's ALL about the SCIENCE*  
www.optech.ca

Optech Specification Mix

- Altitude, Scan Rate, FOV, Range Accuracy, Laser Measurement Rate (kHz) are all routinely quoted as separate items to demonstrate superiority of a particular system
- True system efficiency = the sum of all system specifications, where the balance is planned and expected.

*It's ALL about the SCIENCE*  
www.optech.ca

Optech Scanner Types

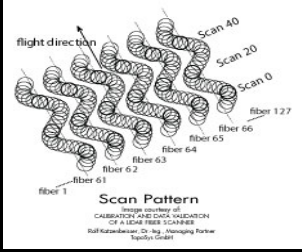
The systems use three different types of scanner:

- Fiber Scanner (TopoSys)
- Rotating Polygon (IGI)
- Oscillating Mirror (Optech and Leica)

The scanner to a large extent determines system accuracy, programmability, spot density, swath width and area coverage rate

*It's ALL about the SCIENCE*  
www.optech.ca

Optech Fiber Scanner



**Scan Pattern**  
A TOPIC ADVISORY OF  
CALIBRATION AND DATA VALIDATION  
OF A LEICA FIBER SCANNER  
Ralf Kretschmer, Dr.-Ing., Winnipeg, RMB  
Toposys GmbH

- 300 spots across track (about every 1.1 m) along track depends on laser rate and aircraft speed (about 15 cm typical)

*It's ALL about the SCIENCE*  
www.optech.ca

Optech

### Fiber Scanner - Advantages

- Rigid relationship between pixels
- After a lab calibration the fibers should never move
- Repeatable scan pattern

*It's ALL about the SCIENCE*  
www.optech.ca

Optech

### Fiber Scanner - Disadvantages

- Fixed FOV of 20° total, which limits swath width to 35% of altitude, creating the need more flying with a greater operational cost
- Very uneven scan pattern; 1.1 m across track and 10 cm along track, leading to ground details not being acquired
- Laser footprint of 70 cm; a heavy over-sampling dropping the effective data capture rate by 80%
- Requires more flying for area coverage due to pointing limitations

*It's ALL about the SCIENCE*  
www.optech.ca

Optech

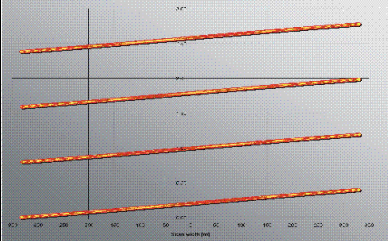
### Fiber Scanner - Conclusions

- DTM or contour software may not like irregular density of resulting data
- No built-in roll compensation
- No possibility to point scanner for special survey applications
- Cannot reduce angle of scan (to avoid data absence shadows in urban areas) without discarding data

*It's ALL about the SCIENCE*  
www.optech.ca

Optech

### Rotating Polygon



- Laser bounced from faces of rotating polygon(square)
- Laser shots from close to edge (corners of polygon) not used

*It's ALL about the SCIENCE*  
www.optech.ca

Optech

### Rotating Polygon - Advantages

- Data acquisition in parallel lines
- Flexibility on FOV (6-sided polygon=60°, 8-sided polygon=45°)
- Simple mechanical arrangement, stable and easy to calibrate

*It's ALL about the SCIENCE*  
www.optech.ca

Optech


### Rotating Polygon - Disadvantages

- Questionable efficiency as 35% of laser spots discarded at max swath (60°)
- 50% discarded to meet typical accuracy
- Cannot point data (can only ignore laser shots within 60° field)
- Roll compensation not possible. Compensation depends on discarding data therefore greater flight costs

*It's ALL about the SCIENCE*  
www.optech.ca

Optech

### Oscillating Mirror



- Mirror mounted on shaft
- Example of 5° scan at 70 Hz giving approx. 20 cm spacing from 1 km

*It's ALL about the SCIENCE*  
www.optech.ca

Optech

### Oscillating Mirror - Advantages

- Interleaved parallel lines (zigzag)
- Scan angle and rate independently adjustable and programmable allowing for flexibility
- Greatest pointing flexibility (not limited by fixed pixel positions)
- Even spot distribution although two manufacturers have different efficiency.
- Optech scanner 97% efficient, Leica scanner 83% efficient

*It's ALL about the SCIENCE*  
www.optech.ca

Optech

### Oscillating Mirror - Disadvantages

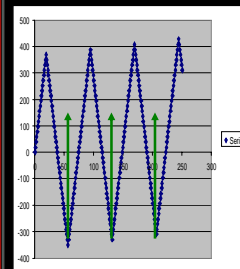
- Requires careful factory calibration
- Most difficult to implement
- Most expensive
- Needs ultra-stiff lightweight mirrors (beryllium)

*It's ALL about the SCIENCE*  
www.optech.ca

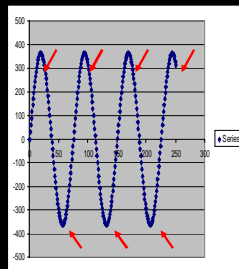
Optech

### Oscillating Mirror

Optech



Leica



*It's ALL about the SCIENCE*  
www.optech.ca

Optech

### Drivers - Altitude Specification

- Leica: 5000 m on custom system, requiring a larger mirror which can degrade performance
- TopoSys: 2500 m with a reduction in normal stated accuracy. 3 metre data gaps at max altitude
- IGI: 1500 m to 80% target - only grass or dry cement is this bright
- Optech: 3500 m to 20% target like pavement

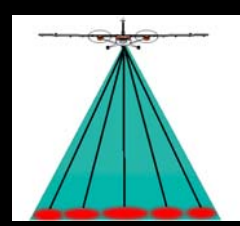
*It's ALL about the SCIENCE*  
www.optech.ca

Optech

### Drivers - Beam Divergence

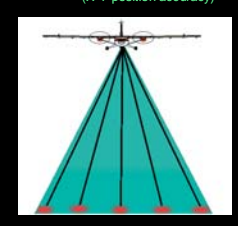
A. Wide (0.8 mrad)

- Low altitude survey
- More hits on features e.g. wires and poles



B. Narrow (0.2 mrad)

- Presentation through forest canopy
- Better spatial resolution (X-Y position accuracy)



*It's ALL about the SCIENCE*  
www.optech.ca

Optech

## Drivers - Waveform Digitizer

Allows analysis of complex returns:

- Since it captures whole waveform, all complex detail of multiple pulses is retained.

Improved range accuracy:

- Range to multiple returns (>4)
- Relative intensity for each return
- Range between objects that are closer together than 2.5 m (current ALTM receiver electronics limit)

Aid in classification algorithms:

- Shape of pulse – affected by angle of incidence on target, target roughness, target structure.

*It's ALL about the SCIENCE*  
www.optech.ca

Optech

## Drivers – Waveform Digitizer

*It's ALL about the SCIENCE*  
www.optech.ca

Optech

## Drivers – Automatic Roll Compensation

- Roll compensation will ensure that the swath does not “wander” and create gap in the flight lines
- 5 Hz Update Rate
- Nominal +/- 5° adjustment of scan dependent on scan angle setting
- E.g. +/- 20° deg FOV allows for a +/- 5° compensation

*It's ALL about the SCIENCE*  
www.optech.ca

Optech

## Summary

- Very early days in lidar mapping
- Lots of room for growth in service industry (6-8%)
- New lidar capabilities are giving new survey possibilities
- Let overall sensor efficiency be the guide to your technical purchase decision as individual component specification can only be used as a guideline

*It's ALL about the SCIENCE*  
www.optech.ca

Optech

## Thank You

L.G. (Jake) Jenkins  
Director, Airborne Terrestrial Survey Division  
Optech Incorporated

*It's ALL about the SCIENCE*  
www.optech.ca