

FIG
2018
ISTANBUL

Presented at the FIG Congress 2018
May 6-11, 2018 in Istanbul, Turkey

XXVI FIG CONGRESS

6-11 May 2018, İstanbul

www.fig.net/fig2018



EMBRACING OUR SMART WORLD WHERE THE CONTINENTS CONNECT:
ENHANCING THE GEOSPATIAL MATURITY OF SOCIETIES

Organized by



Main Supporters



Platinum Sponsors





Spatial Strategic Plan Experience as Data Production and Management Process

Example of Kadikoy

Organized by



Main Supporters



Platinum Sponsors





The Main Target of Study:

Creating a scientific basis for guiding decision-making processes via understanding the present situation, changes and trends of the rapidly changing city and identifying it's problems and potentials.

Organized by



Main Supporters



Platinum Sponsors





Stages of Study:

- 1./** Defining of Study Process
- 2./** Creating Data Infrastructure
- 3./** Determining the Current State and Trends of the District | Preparing of Analysis and Syntesis Maps
- 4./** Creating of Decision-Making Process | Production of Strategic Decisions

Organized by



Main Supporters



Platinum Sponsors





1./ Defining the Scope of the Study

Which Topics?

Which Main Titles?

Which Subtitles?

1
Location
and
Surroundings
Relations

2
Historical
Process

3
Natural
System
And
Environmental

4
Demographical
Structure

5
Socio -
Economic
Structure

6
Housing

7
Urban
Services

8
Technical
Infrastructure

9
Transportation

Which Data?

How/Where?

Organized by



Main Supporters



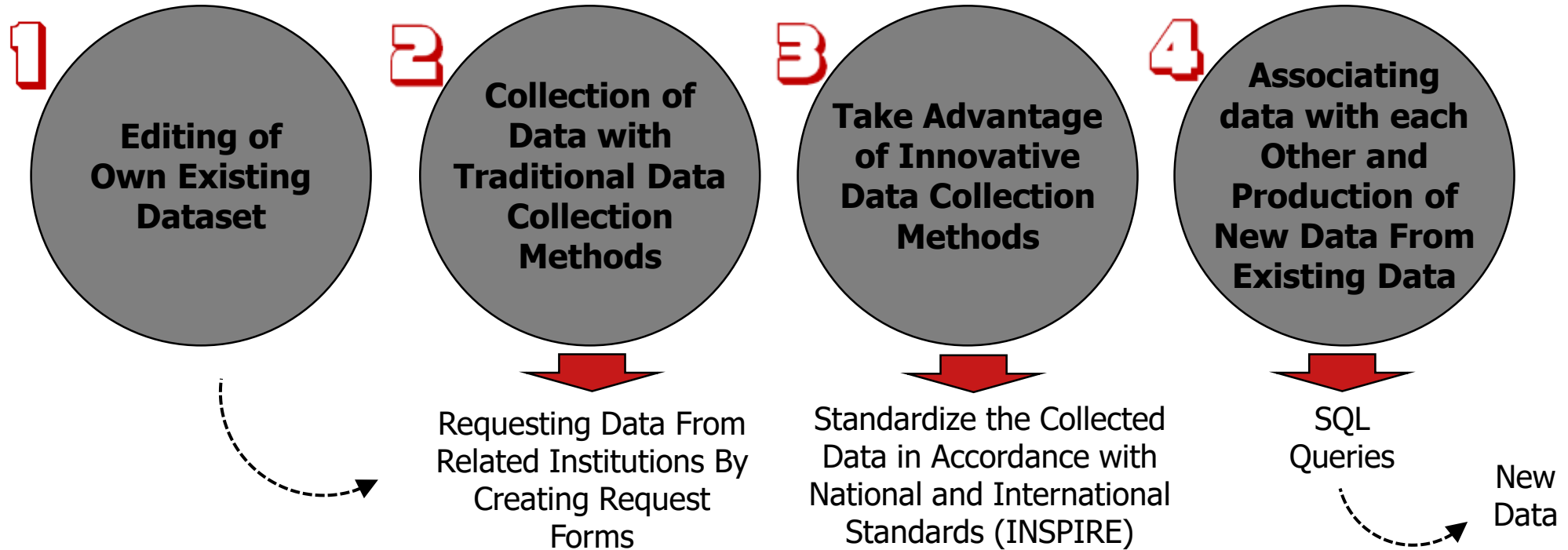
Platinum Sponsors





2./ Creating Data Infrastructure

Within the scope of the Spatial Strategic Planning process, data collection process which consist of 4 steps is planned;



Organized by



Main Supporters



Platinum Sponsors

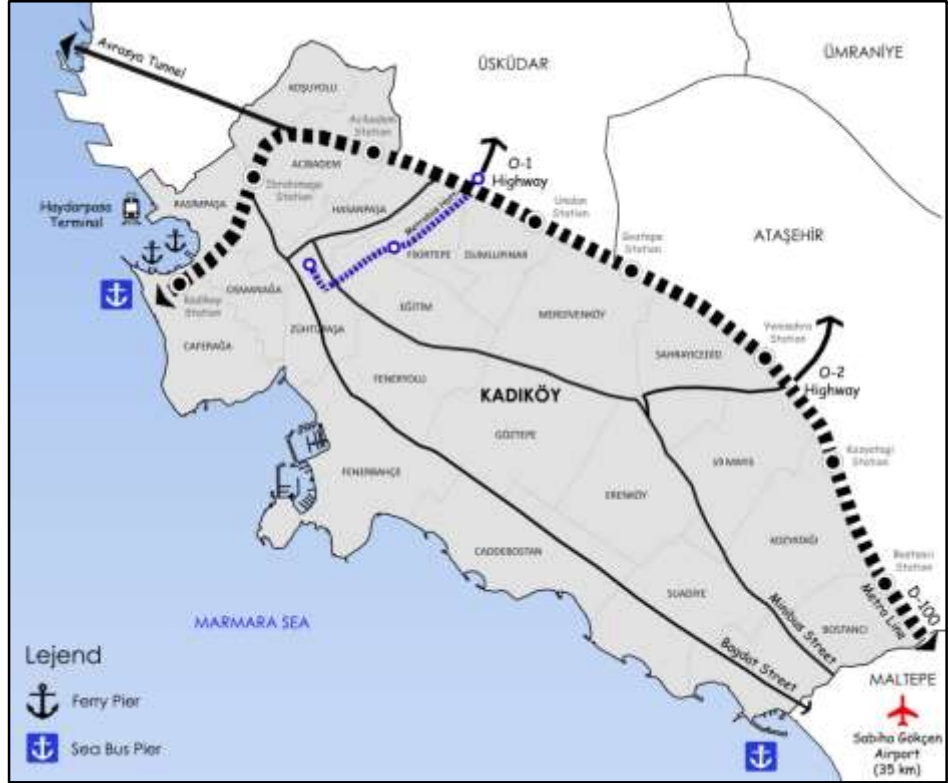
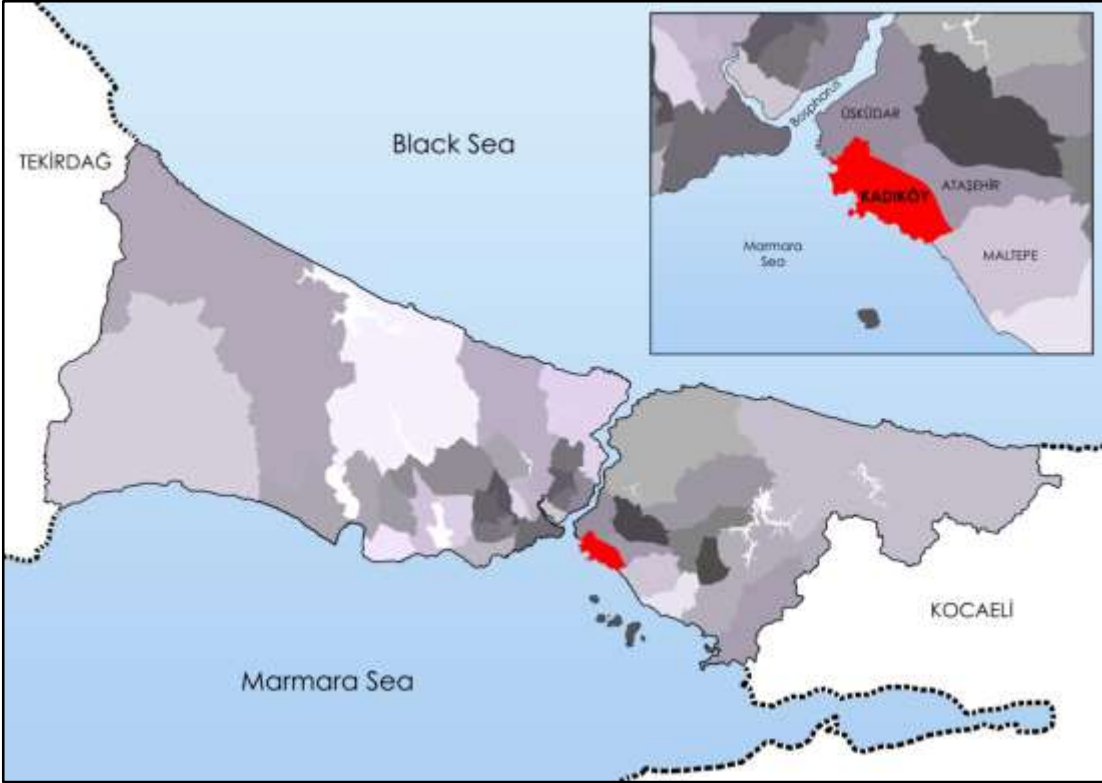




3./ Determining the Current State and Trends of the District | Preparing of Analysis and Syntesis Maps

1
Location and Surroundings Relations

- Location of the District within Istanbul
- Relations with Neighboring Districts
- Neighborhood Boundaries



Organized by



Main Supporters



Platinum Sponsors



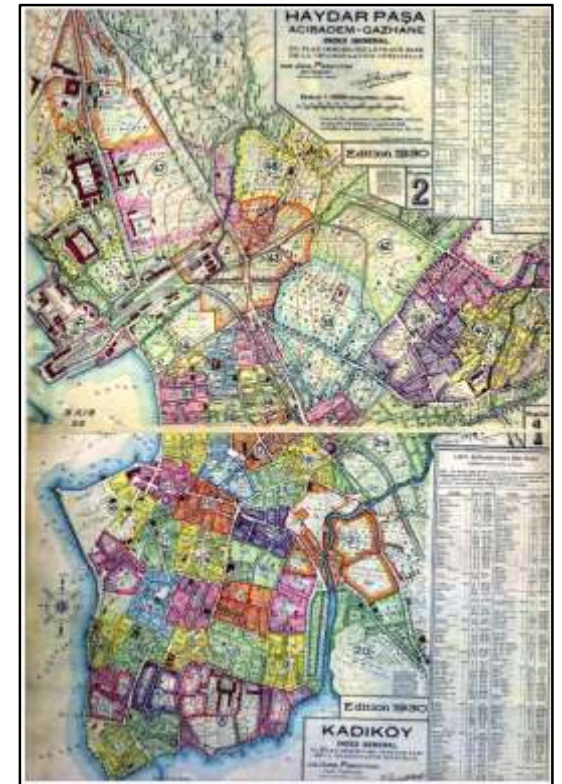


3./ Determining the Current State and Trends of the District | Preparing of Analysis and Syntesis Maps

2

Historical Process

- Spatial Development
- Historical Transformation
- Planning Chronology
- Protected Areas



Organized by



Main Supporters



Platinum Sponsors

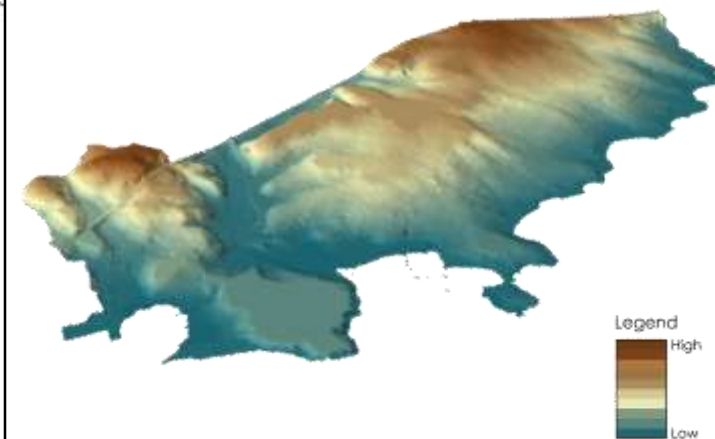
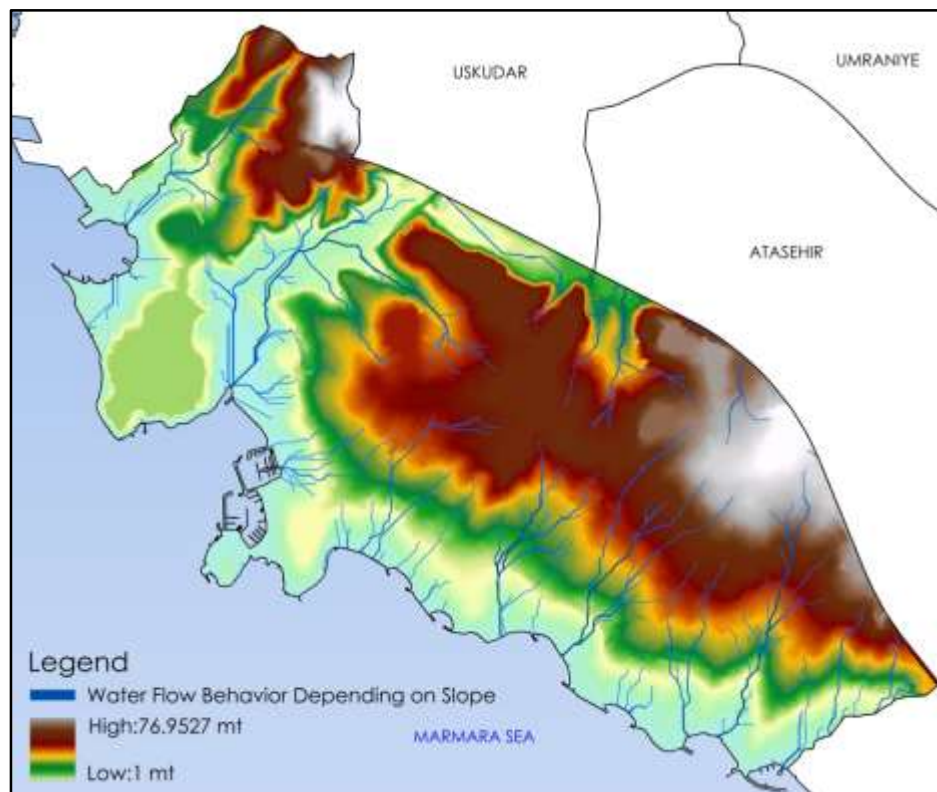




3./ Determining the Current State and Trends of the District | Preparing of Analysis and Syntesis Maps

3
Natural System And Environmental

- Land Use
- Topography
- Hydrology
- Jeology
- Slope-Elevation-View
- Climate (*Rains, Wind, Temperature, Moisture*)
- Environmental Problems (*Polution of Air, Water, Soil, Noise*)
- Disaster (*Erosion, Flood , Landslide and Earthquake*)
- Coast



Organized by



Main Supporters



Platinum Sponsors



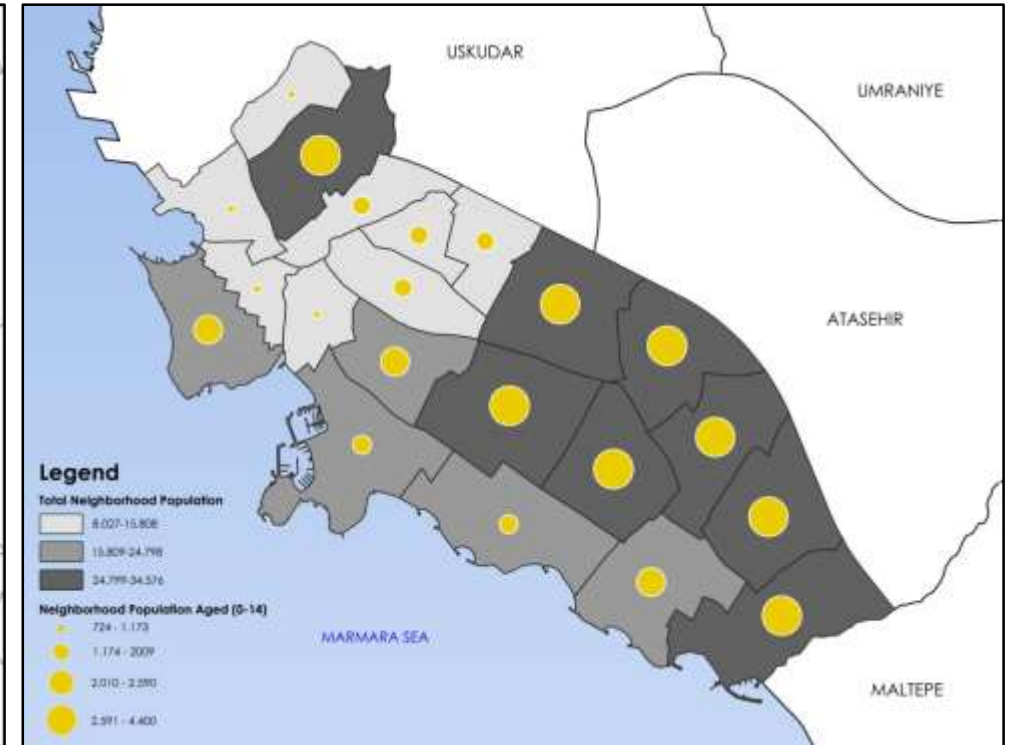
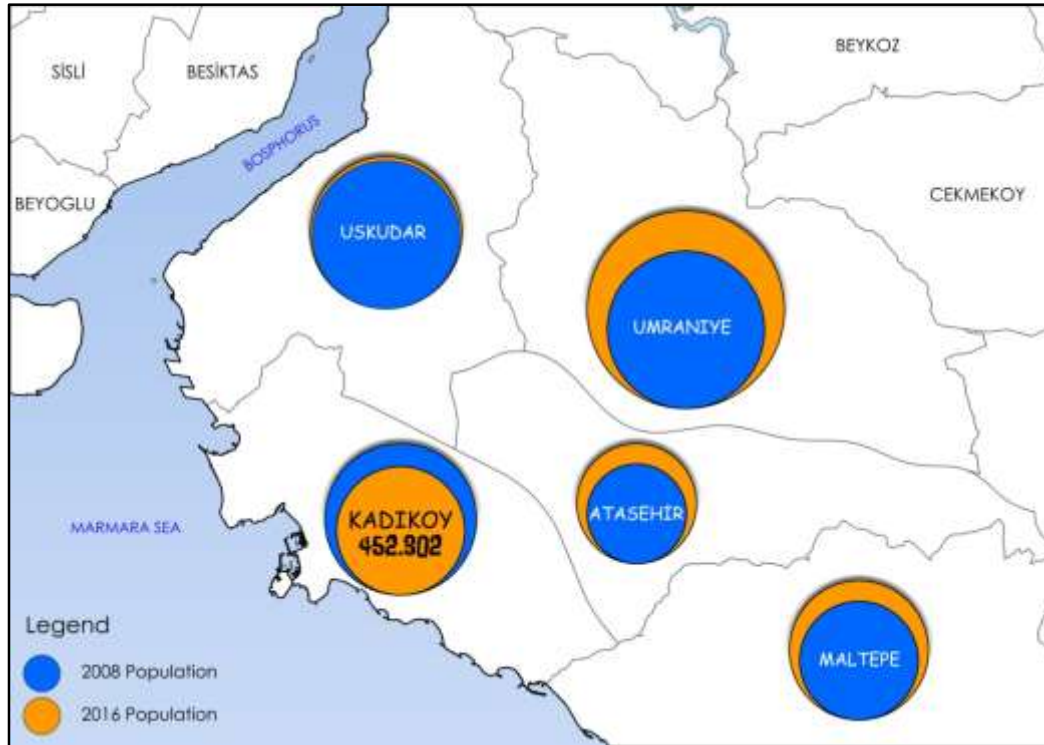


3./ Determining the Current State and Trends of the District | Preparing of Analysis and Syntesis Maps

4

Demographical
Structure

- Population of Kadikoy
- Population of Neighborhoods



Organized by



Main Supporters



Platinum Sponsors

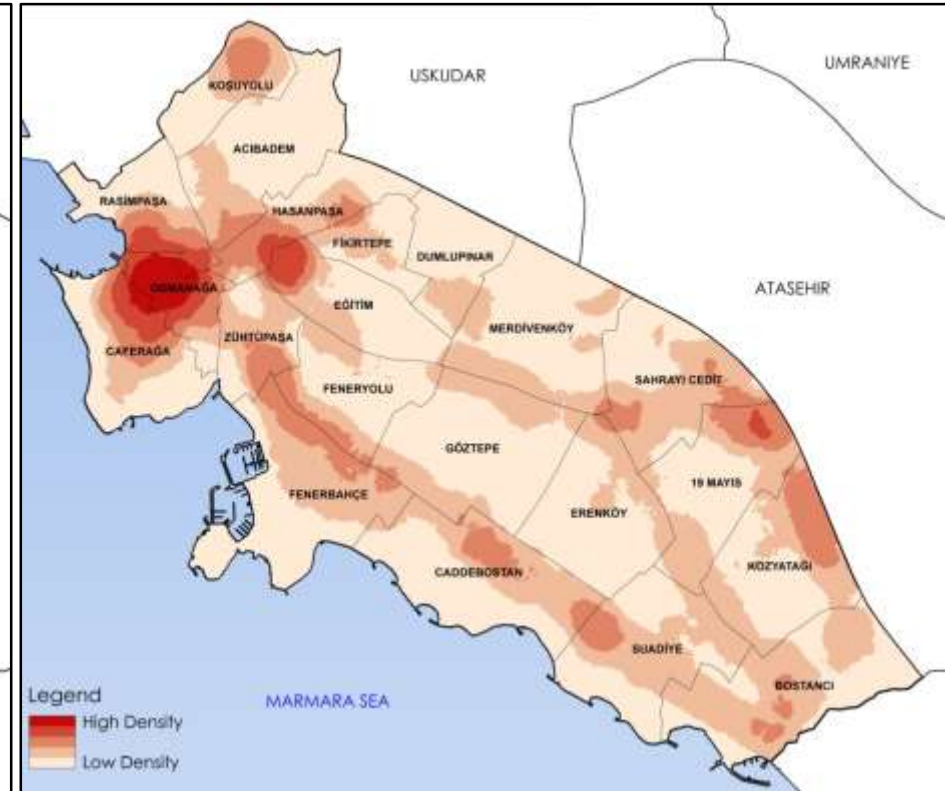
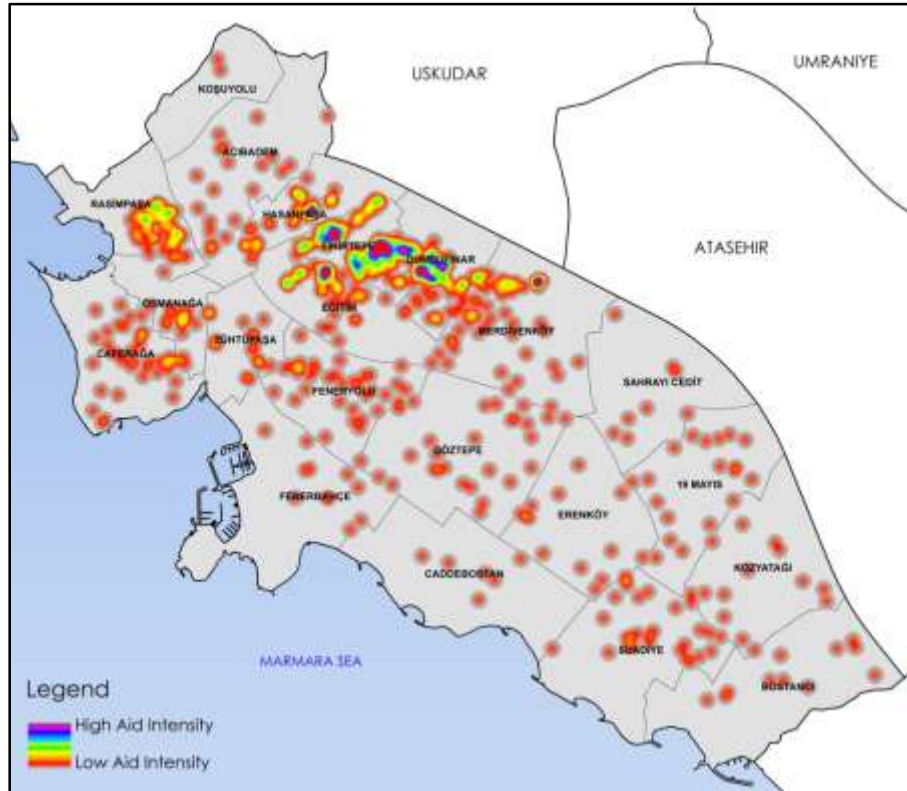




3./ Determining the Current State and Trends of the District | Preparing of Analysis and Syntesis Maps

5
Socio-Economical Structure

- Social Structure
- Economical Structure



Organized by



Main Supporters



Platinum Sponsors



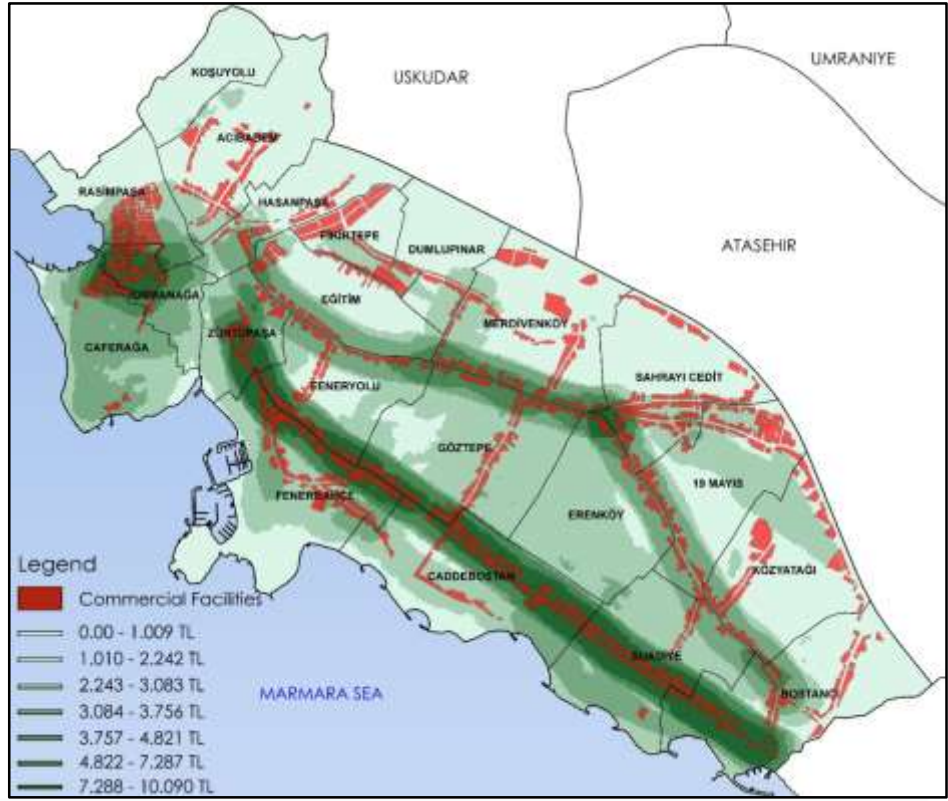
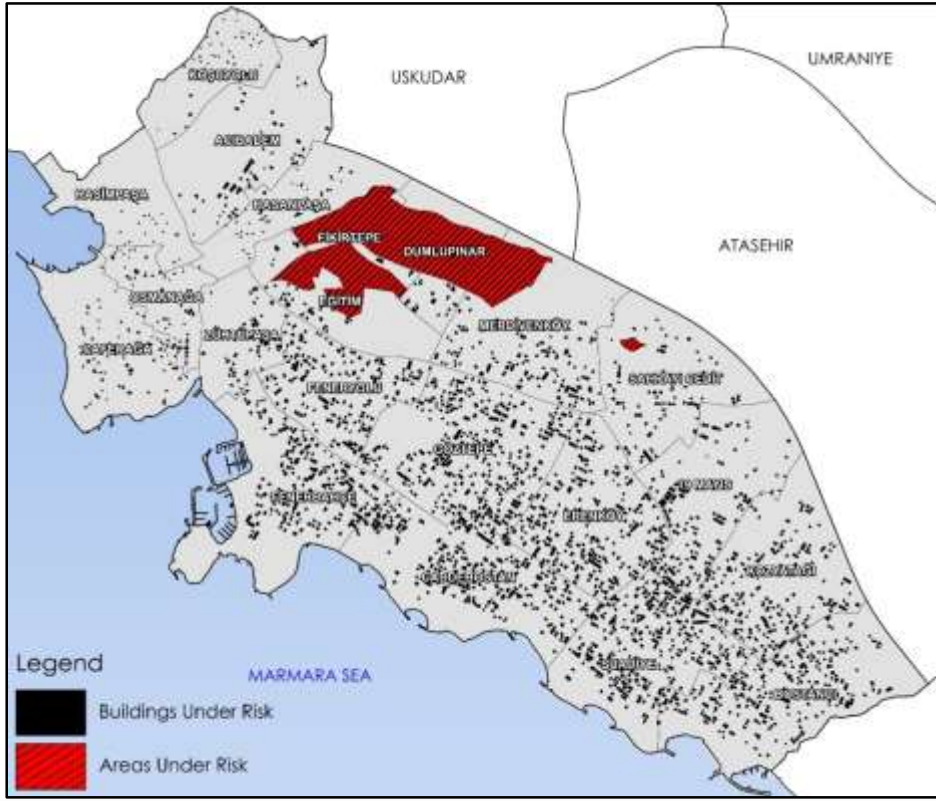


3./ Determining the Current State and Trends of the District | Preparing of Analysis and Syntesis Maps

6

Housing

- Settlement Suitability
- Buildings, Buildings Under Risk and Areas Under Risk
- License Informations
- The Average Sales/Rent Values
- Payback Period of the Investment



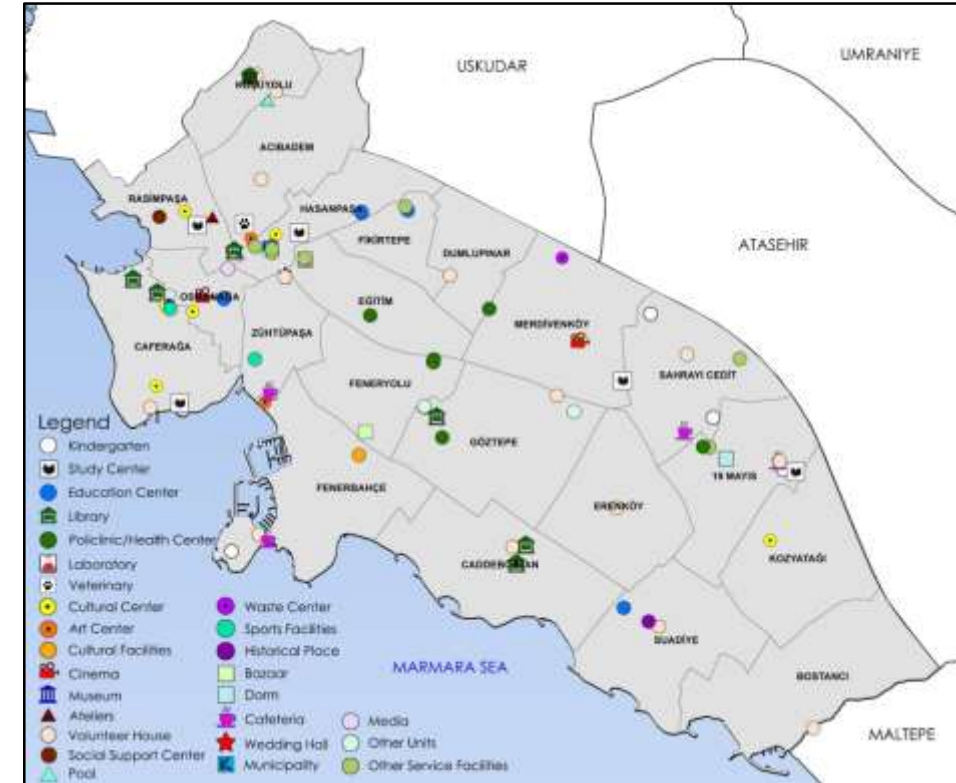
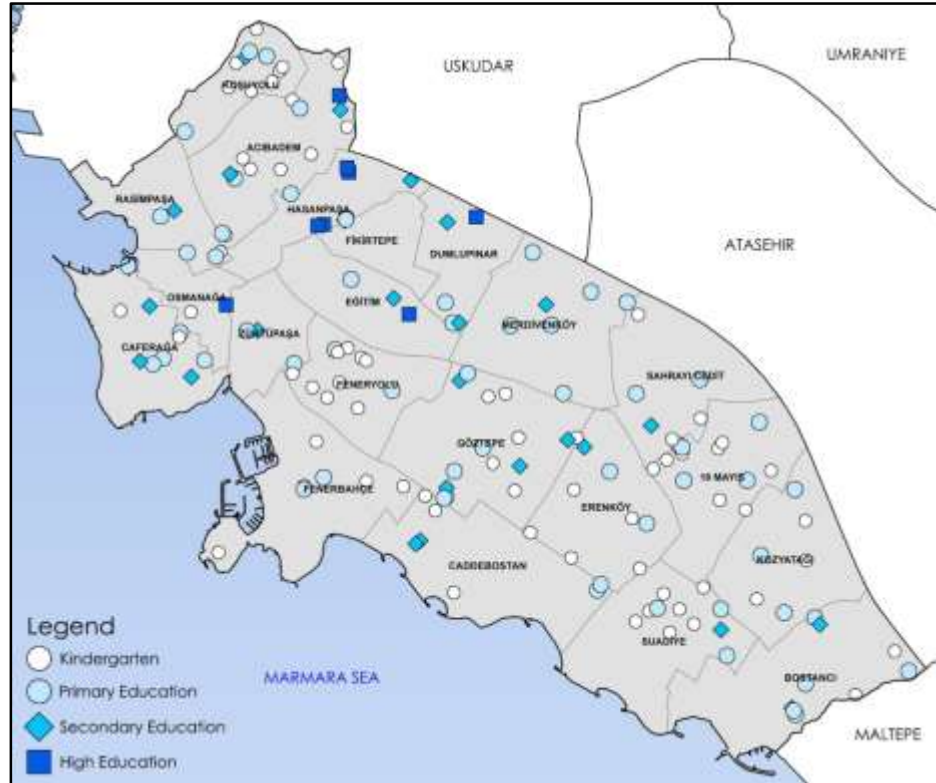


3./ Determining the Current State and Trends of the District | Preparing of Analysis and Syntesis Maps

7

Urban Services

- Ownership Status
- Health Facilities
- Education Facilities
- Cultural Facilities
- Park and Recreation and Sport Areas
- Religious Facilities



Organized by



Main Supporters



Platinum Sponsors

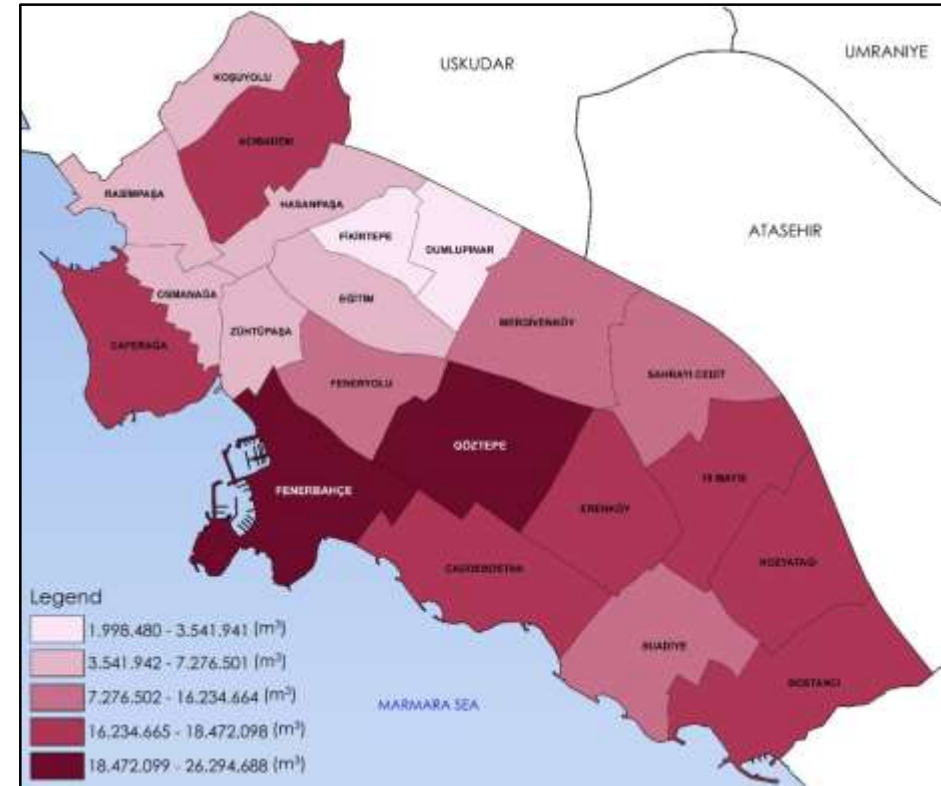




3./ Determining the Current State and Trends of the District | Preparing of Analysis and Syntesis Maps

8
Technical
Infrastructure

- IT Infrastructure (*Fiber Optic Cable Networks, Power Plant Centers*)
- Energy Infrastructure (*Electricity, Natural Gas, Renewable Energy*)
- Infrastructure of Solid Waste, Drinking Water, Rain Water



Organized by



Main Supporters



Platinum Sponsors



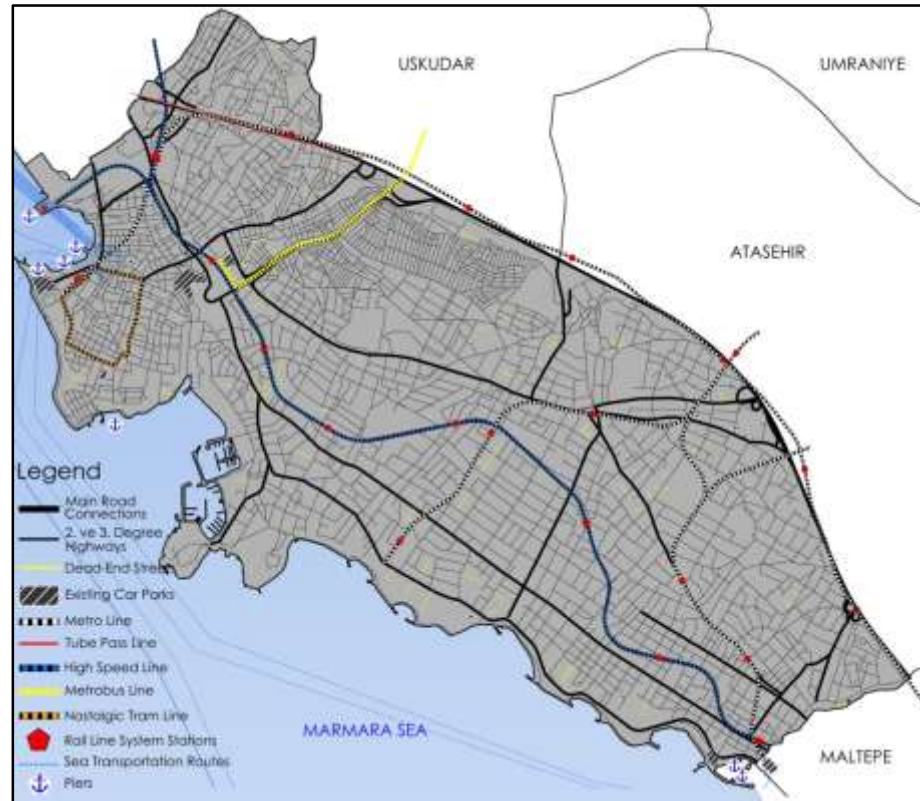


3./ Determining the Current State and Trends of the District | Preparing of Analysis and Syntesis Maps

9

Transportation

- Highway Connections
- Railway Connections
- Seaway Connections
- Airway Connections
- Bicycle Paths
- Pedestrian Access
- Public Transportation
- Traffic Density
- Car Parks



Organized by



Main Supporters



Platinum Sponsors





4./ Creating of Decision-Making Process | Production of Strategic Decisions

Our Workshop...



Organized by



Main Supporters

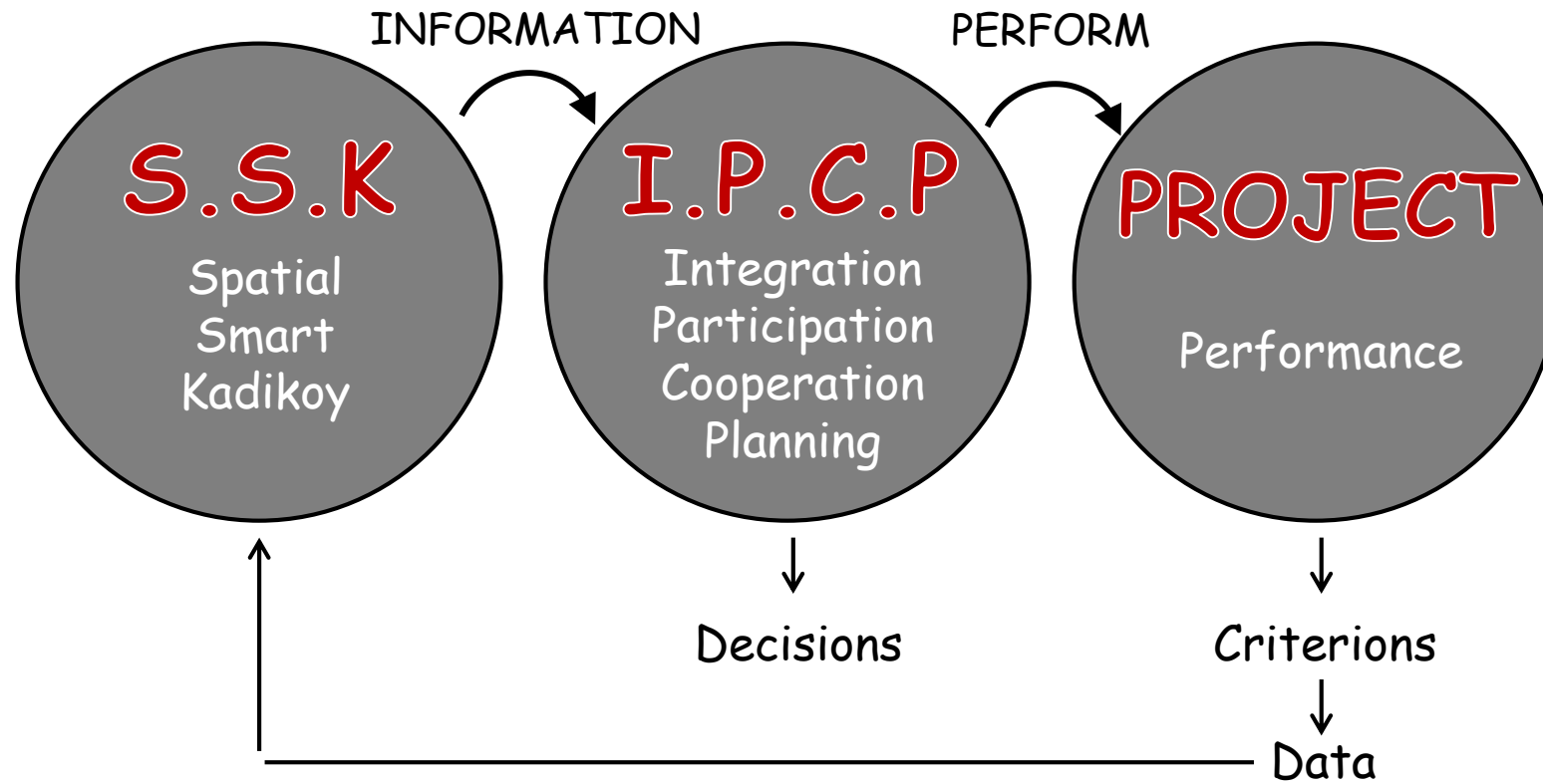


Platinum Sponsors





4./ Creating of Decision-Making Process | Production of Strategic Decisions



Organized by



Main Supporters



Platinum Sponsors





Thank you for your patience and listening...

Organized by



Main Supporters



Platinum Sponsors

